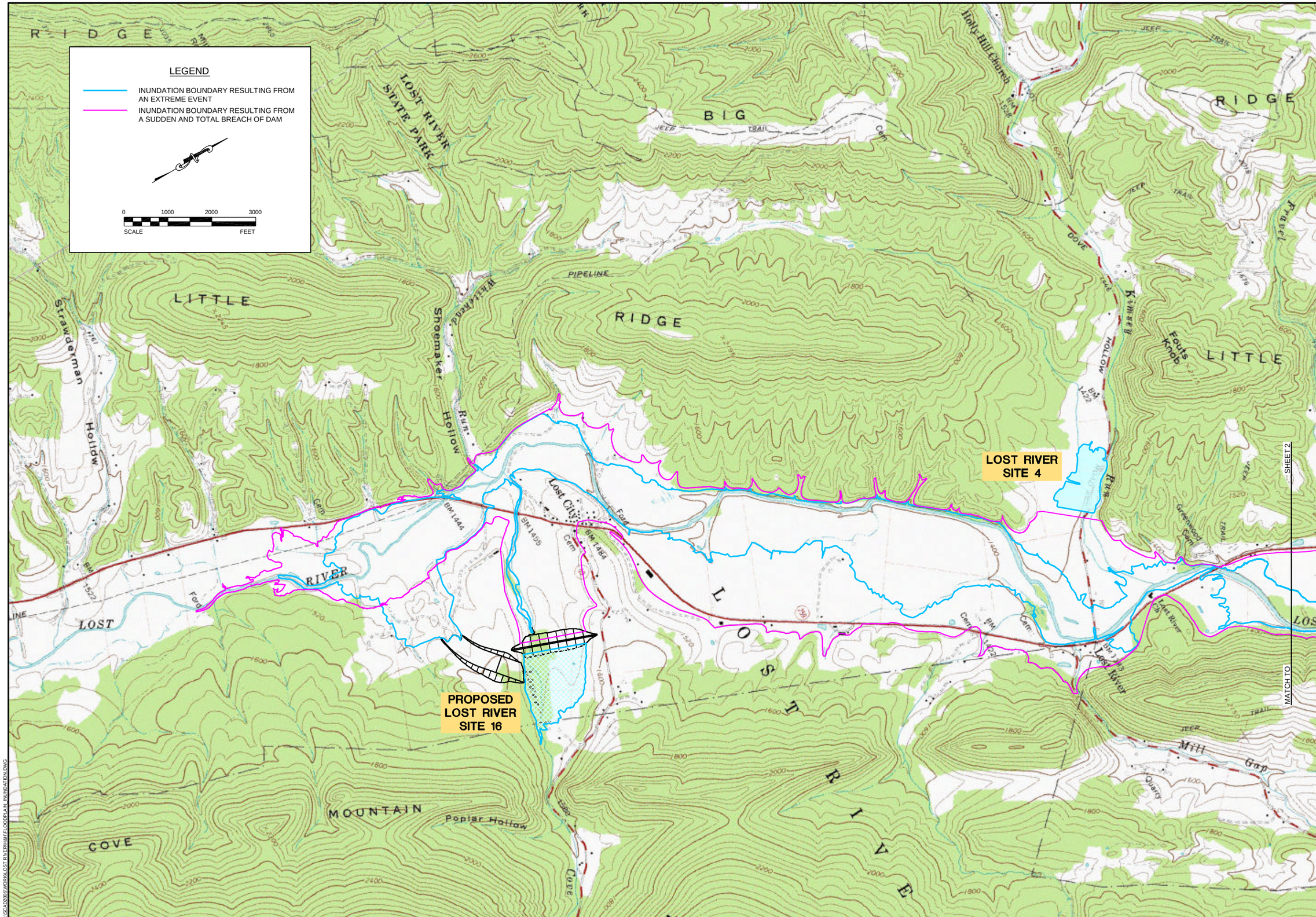

		Date
Designed	T. RIDLEY	07/2006
Drawn	T. RIDLEY	07/2006
Checked		
Approved		

LOST RIVER SUB-WATERSHED
OF THE POTOMAC RIVER WATERSHED
MULTIPLE PURPOSE DAM SITE 16
HARDY COUNTY, WEST VIRGINIA

FLOODPLAIN INUNDATION MAP

NRCS
Natural Resources Conservation Service
United States Department of Agriculture

File No.

Drawing No.

Sheet 1 of 3

H:\SCAD2005\WORK\LOST RIVER\H&H\FLOODPLAIN_INUNDATION.DWG

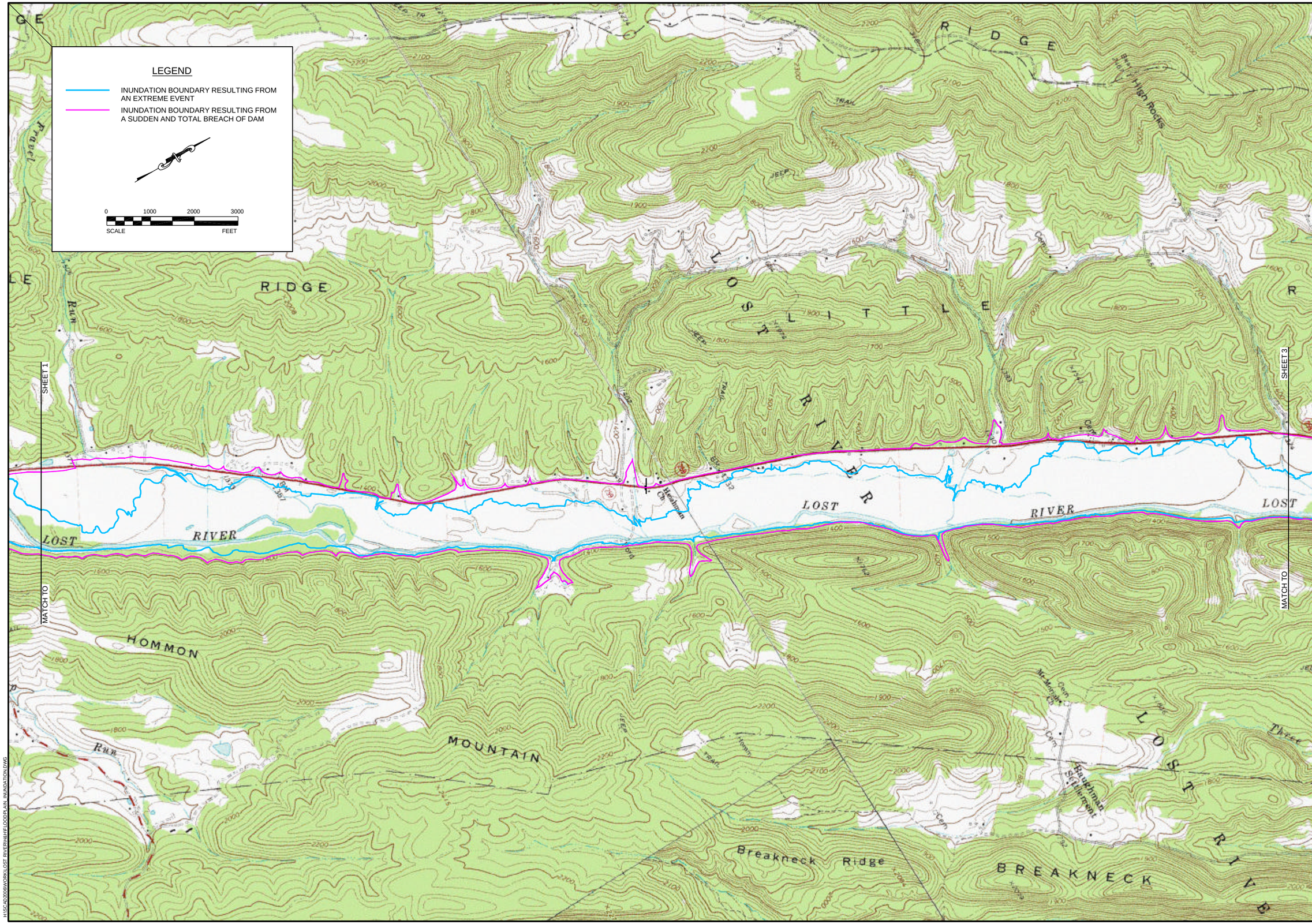

		Date
Designed	T. RIDLEY	07/2006
Drawn	T. RIDLEY	07/2006
Checked		
Approved		

LOST RIVER SUB-WATERSHED
OF THE POTOMAC RIVER WATERSHED
MULTIPLE PURPOSE DAM SITE 16
HARDY COUNTY, WEST VIRGINIA

FLOODPLAIN INUNDATION MAP

NRCS
Natural Resources Conservation Service
United States Department of Agriculture

File No.

Drawing No.

Sheet 2 of 3

H:\SCAD2006\WORK\LOST RIVER\H&H\FLOODPLAIN_INUNDATION.DWG

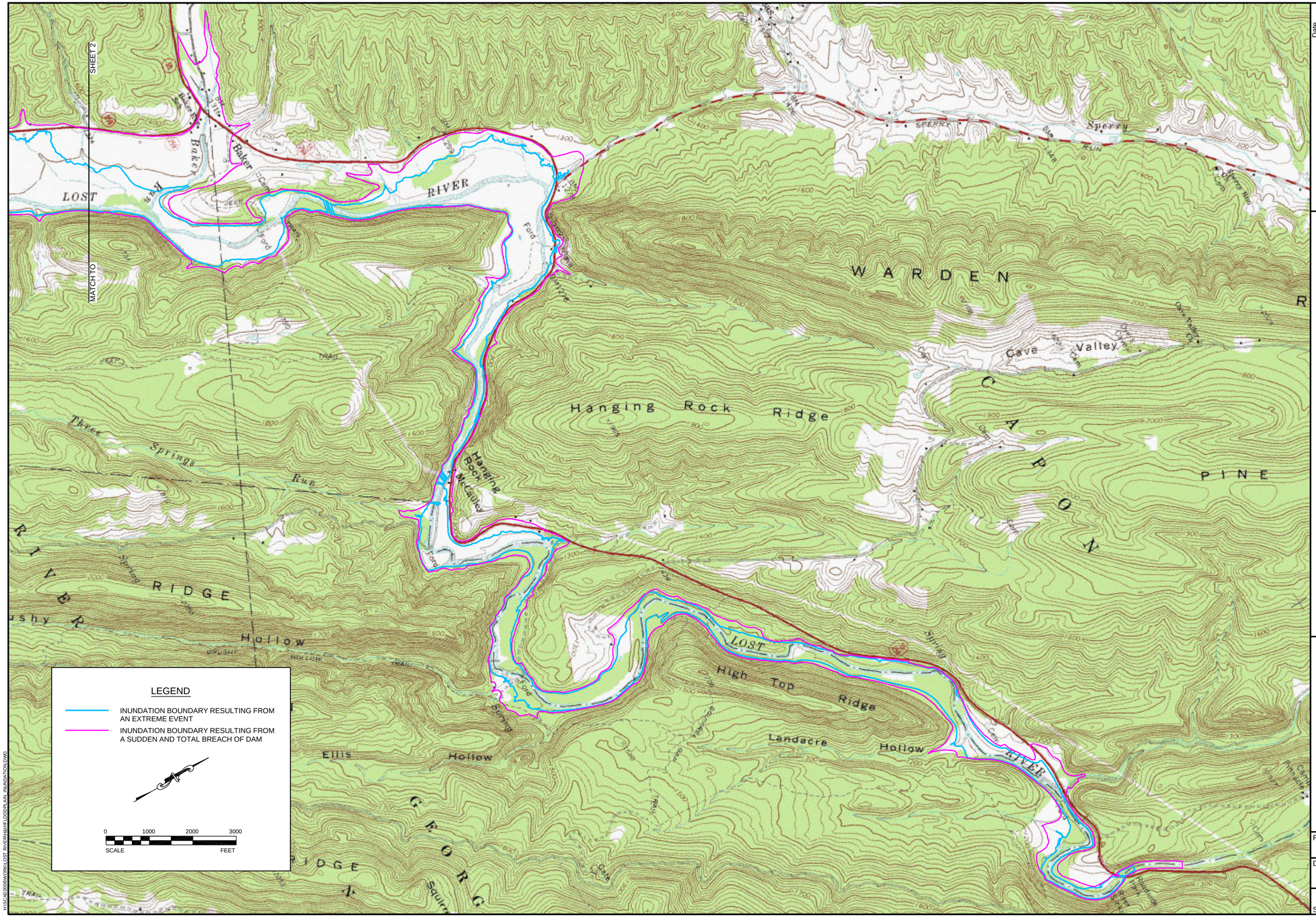

H:\SCAD2006\WORK\LOST RIVER\H&H\FLOODPLAIN_INUNDATION.DWG

		Date
Designed	T. RIDLEY	07/2006
Drawn	T. RIDLEY	07/2006
Checked		
Approved		

LOST RIVER SUB-WATERSHED
OF THE POTOMAC RIVER WATERSHED
MULTIPLE PURPOSE DAM SITE 16
HARDY COUNTY, WEST VIRGINIA

FLOODPLAIN INUNDATION MAP

NRCS
Natural Resources Conservation Service
United States Department of Agriculture

File No.

Drawing No.

Sheet 3 of 3